

INITIAL RECEIPT

United States Department of the Interior
Bureau of Land Management
 DIV OF LANDS, MINRLS & ENERGY
 ONE N CENTRAL AVE
 PHOENIX, AZ 85004 -4427
 Phone: 602-417-9200

Receipt	
No:	4768594

Transaction #: 4895363	
Date of Transaction: 07/24/2020	
CUSTOMER:	
GELDERLAND LLC 1901 MAIN ST KINGMAN, AZ 86401-4636 US	

LINE #	QTY	DESCRIPTION	REMARKS	UNIT PRICE	TOTAL
1	3.00	LOCATABLE MINERALS / MINING CLAIMS-NEW, UNADJUD, ONE OR MORE AUTH NOS / NEW MINING CLAIM PROCESSING FEE CASES: AMC460687/\$20.00, AMC460688/\$20.00, AMC460689/\$20.00		- n/a -	60.00
2	3.00	LOCATABLE MINERALS / MINING CLAIMS-NEW, UNADJUD, ONE OR MORE AUTH NOS / NEW MINING CLAIMS LOCATION FEE CASES: AMC460687/\$40.00, AMC460688/\$40.00, AMC460689/\$40.00		- n/a -	120.00
3	3.00	LOCATABLE MINERALS / MINING CLAIMS-NEW, UNADJUD, ONE OR MORE AUTH NOS / NEW MINING CLAIMS MAINTENANCE FEE CASES: AMC460687/\$165.00, AMC460688/\$165.00, AMC460689/\$165.00		- n/a -	495.00
TOTAL:					\$675.00

PAYMENT INFORMATION			
1	AMOUNT:	675.00	POSTMARKED: N/A
	TYPE:	CHECK	RECEIVED: 07/22/2020
	CHECK NO:	2820	
	NAME:	BARNES, WILLIAM 1308 STOCKTON HILL RD STE A273 KINGMAN AZ 86401 US	

ENTERED

JUL 29 2020

BY: WOV

REMARKS

This receipt was generated by the automated BLM Collections and Billing System and is a paper representation of a portion of the official electronic record contained therein.

EX-107 2 5 114

CORRESPONDENCE

TRANSFERS

MAINTENANCE FEES

WAIVERS

POL/NOI

MISCELLANEOUS

LOCATION NOTICES
AMENDMENTS
STATUS SHEET
GEO REPORT/MTP

MINING CLAIM STATUS REPORT - Assessment Year 2020

Data Entered: 7/29/2020 ZM

MTP Checked By: ZM
 GEO Checked By: ZM

LEAD SERIAL NUMBER: AMC 460687 thru AMC 460689

NUMBER OF CLAIMS & TYPE:
3 LODE
 _____ PLACER
 _____ ASSOCIATION PLACER
 _____ MILL SITE
 _____ TUNNEL SITE

CHARGES:
 Processing Fee @ \$20 = \$ 60
 Location Fee @ \$40 = \$ 120
 Maintenance Fee @ \$165 = \$ 495
 Add'l Maint Fee for Assoc Placer = \$ _____
SUBTOTAL \$ _____
 Other Fees \$ _____
 Other Fees \$ _____
TOTAL \$ 675

TOTAL ACREAGE: _____ Per Claim
 (Placer Only)

NUMBER OF LOCATORS: _____

DOCUMENTS RECEIVED VIA: Over-the-Counter [] Mail [] **TIMELY FILED:** Yes [] No [- ?]

LEGAL DESCRIPTION: T 23N R 18W SEC 2 11 12
 T _____ R _____ SEC _____
 T _____ R _____ SEC _____
 T _____ R _____ SEC _____
 T _____ R _____ SEC _____

BLM [] FOREST SERVICE [] _____ SUBJ TO PL 359: Yes [] No []
 WILDERNESS AREA [] _____

SPLIT ESTATE: N/A [] SX [] PX [] OTHER [] _____
 SRHA [] Was proper Notice filed if located on SHRA Land? Yes [] No []

RECONVEYED MINERALS ON BLM LAND REQUIRE OPENING ORDER FROM 1944 TO 1993:
 Open to Entry On _____ N/A []

COMMENTS/STATUS: VOID [] PARTIALLY VOID [] PVT MINERALS [] WITHDRAWN LANDS []
 OTHER [] _____

Amy said to accept the claims without the date + Adj. would send out a correction letter. - tmc

[] Claimant acknowledges that portions of the following claim(s) site(s) may be void or voidable.

Printed Name of Claimant _____ Signature of Claimant _____

*****FINAL ADJUDICATION*****

DATE _____ INITIALS _____

AMC460687

2

Return to
Gelderland LLC
1901 Main St.
Kingman, Az.86401



FEE# 2020039469

OFFICIAL RECORDS
OF MOHAVE COUNTY
KRISTI BLAIR,
COUNTY RECORDER



07/17/2020 10:44 AM Fee: \$30.00

PAGE: 1 of 2

Notice of Lode Mining Claim Location

Locator:

Gelderland LLC
1901 Main St.
Kingman, Az. 86401

Claim Name: Voorhies 1

Date of location: 7/15/2020

The Lode Mining Claim is 1500 feet long and 600 feet wide. The location monument is 10 feet from the South End Center and 1490 from the North End Center.

The claim trends generally from the North West to the South East at S46°00.04E. The Location Monument is in the SW¼, NE¼, NE¼ of Section 11, Township 23N, Range 18W, Gila and Salt River Meridian. The LM is also at S75°09.02E, 4922.9 Feet from the North West corner of Section 11, Township 23N, Range 18W.

<u>Location</u>	<u>Markings</u>	<u>Az. State plane grid (West NAD83)</u>
No.1: NW Corner	Metal tag on post	1,602,375.9 Feet N 574,301.5 Feet E
No.2: SW Corner	Metal tag on post	1,601,331.7 Feet N 575,378.5 Feet E
No.3: SE Corner	Metal tag on post	1,601,688.3 Feet N 575,861.0 Feet E
No.4: NE Corner	Metal tag on post	1,602,732.6 Feet N 574,784.0 Feet E

Location monument is a 2" x 2" x 5 foot wooden post. Corner and end center monuments are the same.

Signature Sam Eakin III
Sam Eakin III, Agent for locator

Andrew Clark
Andrew Clark, Witness

PHOENIX, ARIZONA

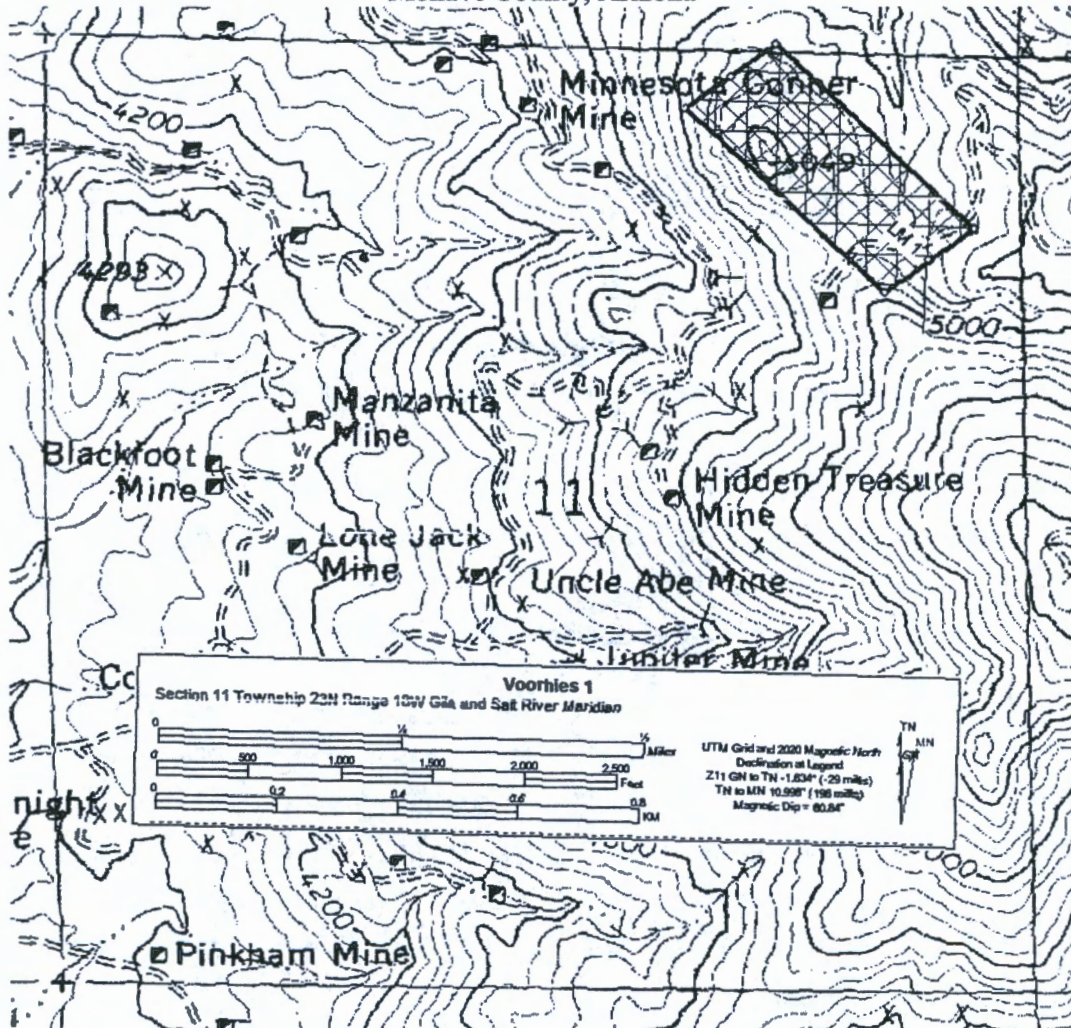
2020 JUL 22 A 8:18

RECEIVED
BIRMINGHAM, ALABAMA

AMC460687

Map of Voorhies 1 Lode Claim

Section 11, T23N, R18W
Wallapai Mining District
Mohave County, Arizona



The Claim is delineated thusly: From the NW corner, 1500 feet at approximately S46°00.05E to the SW corner, then 600 feet at approximately N53°09.54E to the SE Corner, then 1500 feet at approximately N45°59.54W to the NE corner, then 600 feet at approximately S53°09.50W to the point of beginning.



FEE# 2020039470

OFFICIAL RECORDS
OF MOHAVE COUNTY
KRISTI BLAIR,
COUNTY RECORDER



07/17/2020 10:44 AM Fee: \$30.00

PAGE: 1 of 2

2

Return to

Gelderland LLC
1901 Main St.
Kingman, Az.86401

Notice of Lode Mining Claim Location

Locator:

Gelderland LLC
1901 Main St.
Kingman, Az. 86401

Claim Name: Voorhies 2

Date of location: 7/15/2020

The Lode Mining Claim is 1500 feet long and 600 feet wide. The location monument is 10 feet from the South End Center and 1490 from the North End Center.

The claim trends generally from the North West to the South East at S37°03.27E. The Location Monument is in the SW¼, NE¼, NE¼ of Section 11, Township 23N, Range 18W, Gila and Salt River Meridian. The LM is also at S75°01.21E, 4939.5 Feet from the North West corner of Section 11, Township 23N, Range 18W.

<u>Location</u>	<u>Markings</u>	<u>Az. State plane grid (west NAD83)</u>
No.1: NW Corner	Metal tag on post	1,601,331.7 Feet N 575,378.5 Feet E
No.2: SW Corner	Metal tag on post	1,600,132.8 Feet N 576,280.0 Feet E
No.3: SE Corner	Metal tag on post	1,600,489.4 Feet N 576,762.5 Feet E
No.4: NE Corner	Metal tag on post	1,601,688.3 Feet N 575,861.0 Feet E

Location monument is a 2" x 2" x 5 foot wooden post. Corner and end center monuments are the same.

Signature Sam Eakin III
Sam Eakin III, Agent for locator

Andrew Clark
Andrew Clark, Witness

RECEIVED
2020 JUL 22 A 8:18
PHOENIX, ARIZONA

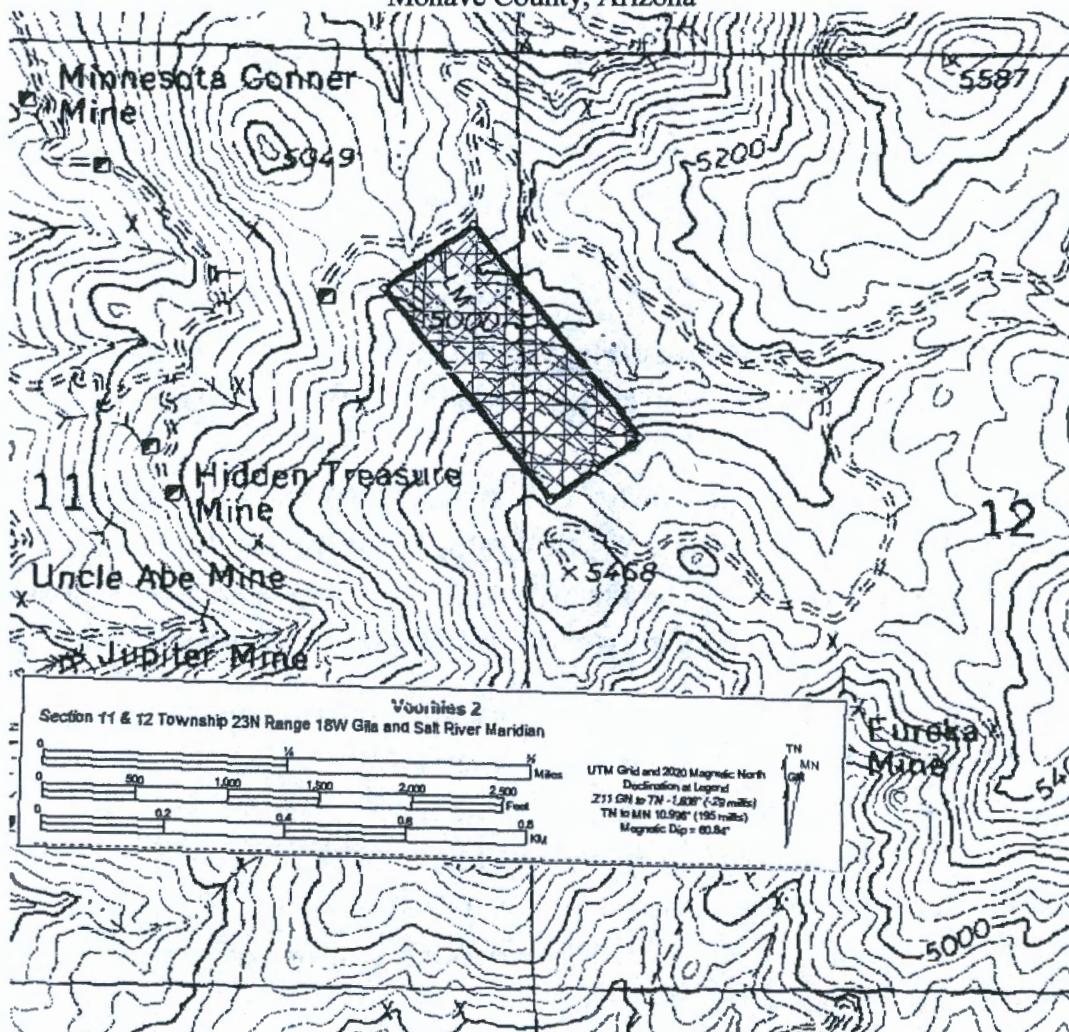
AMC460688

Map of Voorhies 2 Lode Claim

Section 11 & 12, T23N, R18W

Wallapai Mining District

Mohave County, Arizona



The Claim is delineated thusly: From the NW corner, 1500 feet at approximately S37°03.30E to the SW corner, then 600 feet at approximately N53°10.00E to the SE Corner, then 1500 feet at approximately N37°03.19W to the NE corner, then 600 feet at approximately S53°09.50W to the point of beginning.

FEE# 2020039471

OFFICIAL RECORDS
OF MOHAVE COUNTY
KRISTI BLAIR,
COUNTY RECORDER



07/17/2020 10:44 AM Fee: \$30.00

PAGE: 1 of 2

Return to
Gelderland LLC
1901 Main St.
Kingman, Az.86401

Notice of Lode Mining Claim Location

Locator:

Gelderland LLC
1901 Main St.
Kingman, Az. 86401

Claim Name: Voorhies 3

Date of location: 7/15/2020

The Lode Mining Claim is 1500 feet long and 600 feet wide. The location monument is 650 feet from the South End Center and 850 from the North End Center.

The claim trends generally from the North West to the South East at S48°26.39E. The Location Monument is in the NE¼, SW¼, NE¼ of Section 11, Township 23N, Range 18W, Gila and Salt River Meridian. The LM is also at S65°46.17E, 3863.7 Feet from the North West corner of Section 11, Township 23N, Range 18W.

<u>Location</u>	<u>Markings</u>	<u>Az. State plane grid (West NAD83)</u>
No.1: NW Corner	Metal tag on post	1,601,540.2 Feet N 573,538.3 Feet E
No.2: SW Corner	Metal tag on post	1,600,542.9 Feet N 574,658.8 Feet E
No.3: SE Corner	Metal tag on post	1,600,988.3 Feet N 575,056.7 Feet E
No.4: NE Corner	Metal tag on post	1,601,987.7 Feet N 573,938.1 Feet E

Location monument is a 2" x 2" x 5 foot wooden post. Corner and end center monuments are the same.

Signature Sam Eakin III
Sam Eakin III, Agent for locator

Andrew Clark
Andrew Clark, Witness

PHOENIX, ARIZONA

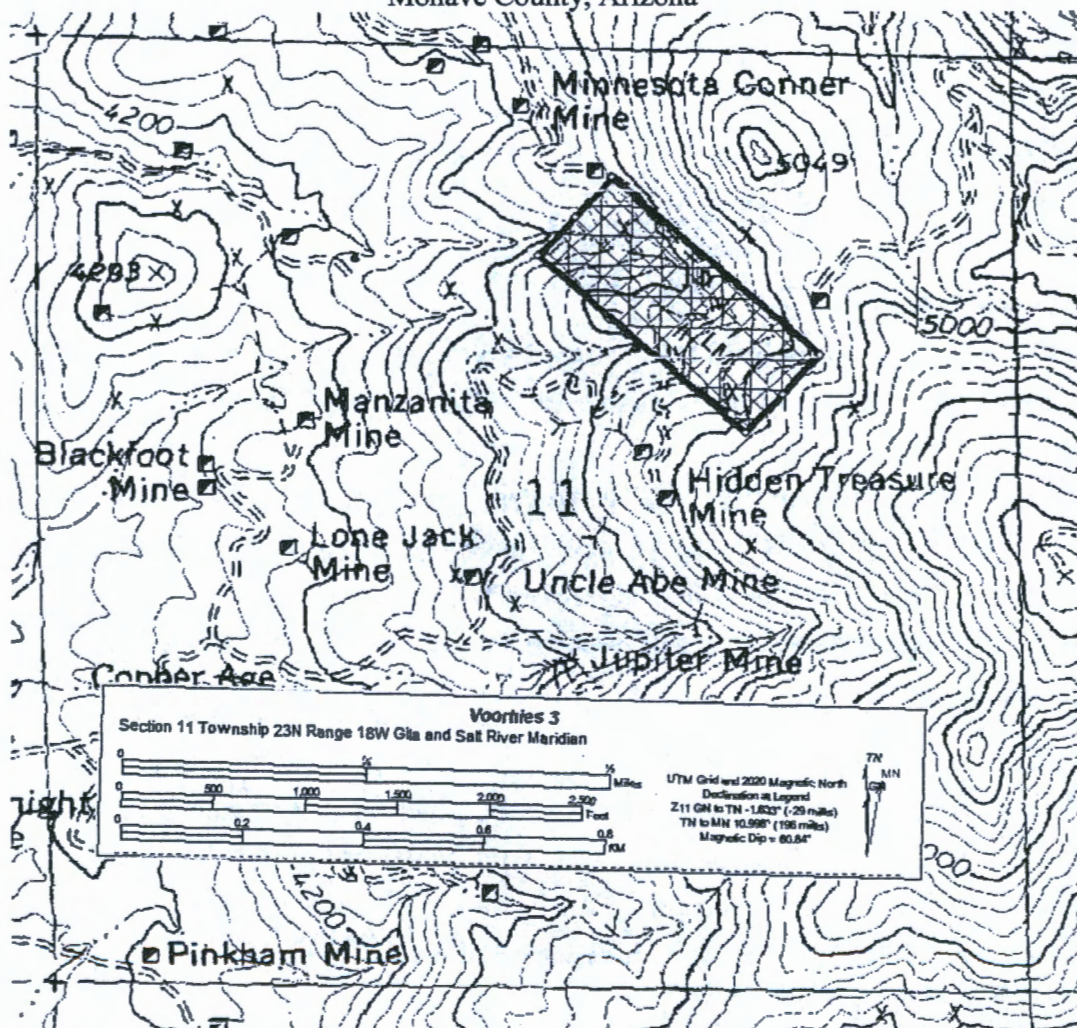
2020 JUL 22 A 8:18

RECEIVED
DEPT. OF RECORDS & ADMINISTRATION
PHOENIX, ARIZONA

AMC460689

Map of Voorhies 3 Lode Claim

Section 11, T23N, R18W
 Wallapai Mining District
 Mohave County, Arizona



The Claim is delineated thusly: From the NW corner, 1500 feet at approximately S48°26.41E to the SW corner, then 600 feet at approximately N41°24.22E to the SE Corner, then 1500 feet at approximately N48°20.24W to the NE corner, then 600 feet at approximately S41°24.16W to the point of beginning.

RECEIVED
 DENVER, ARIZONA
 JUL 22 A 8:18

LR2K Home

CR-24



LR2000 Internal

CR Geographic Report with Land

Download User Guide (pdf)

Purpose: This report produces a geographic listing of case information based on retrieval by Meridian/Township/Range. This report format will display the case type, case disposition, meridian, township, range, section, survey type, survey number, surface management agency, pending actions, serial number, and total case acres.

To refresh the query, do a **Ctrl-R**. It resets the page and clears any criteria fields that may have entries.



No Results

The specified criteria didn't result in any data. This is often caused by applying filters and/or selection steps that are too restrictive or that contain incorrect values. Please check your analysis filters and selection steps, and try again. The filters or selection steps currently being applied are shown below.

Filters

Disposition is equal to **AUTHORIZED, CANCELLED, EXPIRED, PENDING, REJECTED, RELINQUISHED, WITHDRAWN**
and Meridian Township Range Section is equal to **14 0230N 0180W 002**
and Admin State is equal to **AZ**

Return - Refresh

DEPARTMENT OF THE INTERIOR
BUREAU OF LAND MANAGEMENT
Case Recordation

Geographic Report with Land

Disposition is equal to **AUTHORIZED , CANCELLED , EXPIRED , PENDING , REJECTED , RELINQUISHED ,
WITHDRAWN**

and Meridian Township Range Section is equal to 14 0230N 0180W 011

and Admin State is equal to AZ

DEPARTMENT OF THE INTERIOR
BUREAU OF LAND MANAGEMENT
Case Recordation
Geographic Report with Land

Admin State: AZ
Geo State: AZ
Serial Number: AZA 028681

Total Case Acres: 5.210

Case type	Case Disp	Mer	Twp	Rng	Sec	Sur Type	Sur Nr	Suf	Subdivision	Pending Action
286001	AUTHORIZED	14	0230N	0180W	011	LOTS			6,8,9,13;	

Admin State: AZ
Geo State: AZ
Serial Number: AZA 034359

Total Case Acres: 3.543

Case type	Case Disp	Mer	Twp	Rng	Sec	Sur Type	Sur Nr	Suf	Subdivision	Pending Action
281001	AUTHORIZED	14	0230N	0180W	011	LOTS			9,10;	

DEPARTMENT OF THE INTERIOR
BUREAU OF LAND MANAGEMENT
Case Recordation

Geographic Report with Land

Disposition is equal to **AUTHORIZED , CANCELLED , EXPIRED , PENDING , REJECTED , RELINQUISHED ,
WITHDRAWN**

and Meridian Township Range Section is equal to 14 0230N 0180W 012

and Admin State is equal to AZ

DEPARTMENT OF THE INTERIOR
BUREAU OF LAND MANAGEMENT
Case Recordation
Geographic Report with Land

Admin State: AZ
Geo State: AZ
Serial Number: AZA 028681

Total Case Acres: 5.210

Casetype	Case Disp	Mer	Twp	Rng	Sec	Sur Type	Sur Nr	Suf	Subdivision	Pending Action
288001	AUTHORIZED	14	0230N	0180W	012	LOTS			1;	
						MNR		1	W2NWNW,NESWNW, E2SENW;	
								2	N2N2SW;	

Admin State: AZ
Geo State: AZ
Serial Number: AZA 031001

Total Case Acres: 0.002

Casetype	Case Disp	Mer	Twp	Rng	Sec	Sur Type	Sur Nr	Suf	Subdivision	Pending Action
289001	AUTHORIZED	14	0230N	0180W	012	MNR			SWNENW;	

60208
c/o Bill Barnes
3961 N Eagle Rock Rd
Kingman, AZ 86409

CERTIFIED MAIL



7018 0040 0000 1830 6251



1000



85004

U.S. POSTAGE PAID
FCM LG ENV
KINGMAN, AZ
86401
JUL 17, 20
AMOUNT
\$7.60
R2305H127055-17

BUREAU of Land Management
One NORTH Central Ave, Suite 800 (8th Floor)
Phoenix, AZ 85004-4427

RETURN RECEIPT
REQUESTED

RECEIVED
DOMESTIC
2020 JUL 22 A 8:18
PHOENIX, ARIZONA

RETURN RECEIPT
REQUESTED